最大水害リスク図

Maximum Water Hazard Risk Diagram
Mapa de Risco dos Maiores Danos Causados pela Água
最大水害风险图
Biểu đồ nguy cơ lũ lụt tối đa

0 500m 1:12,000

計画規模（概ね100年に一度の大雨）

N

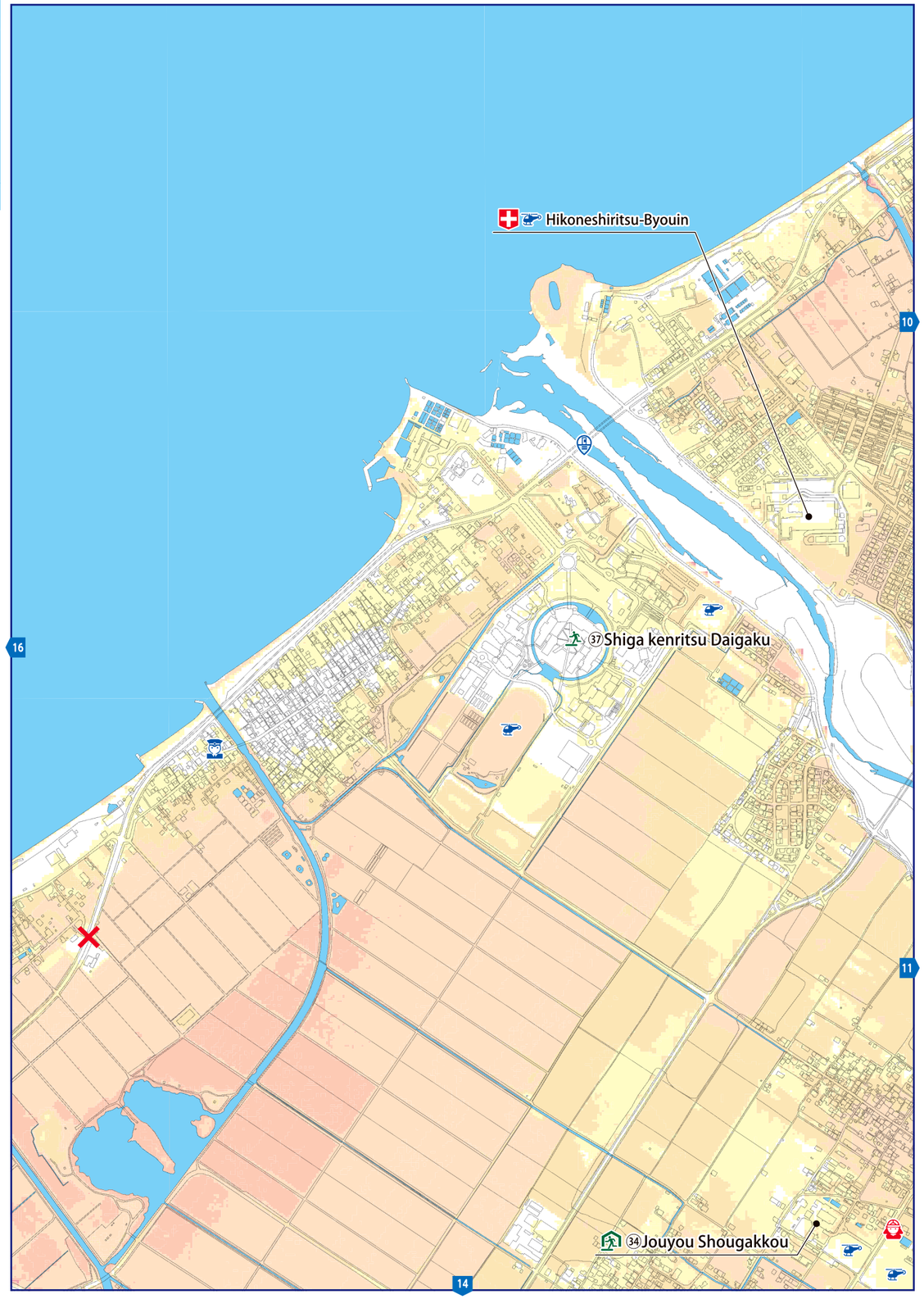

Planned scale　A heavy rainfall generally every 100 years
Escala planejada　Chuva forte de aproximadamente uma em 100 anos
计划规模　约为百年一遇的大雨
Quy mô kế hoạch　Mưa lớn khoảng 100 năm mới có một lần

Landslide (special) hazard zones

Landslide special hazard zones
Landslide hazard zones
Steep slope collapse
Landslide special hazard zones
Landslide hazard zones
Mudslide

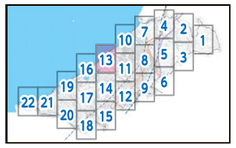

想定最大規模（概ね1000年に一度の大雨）

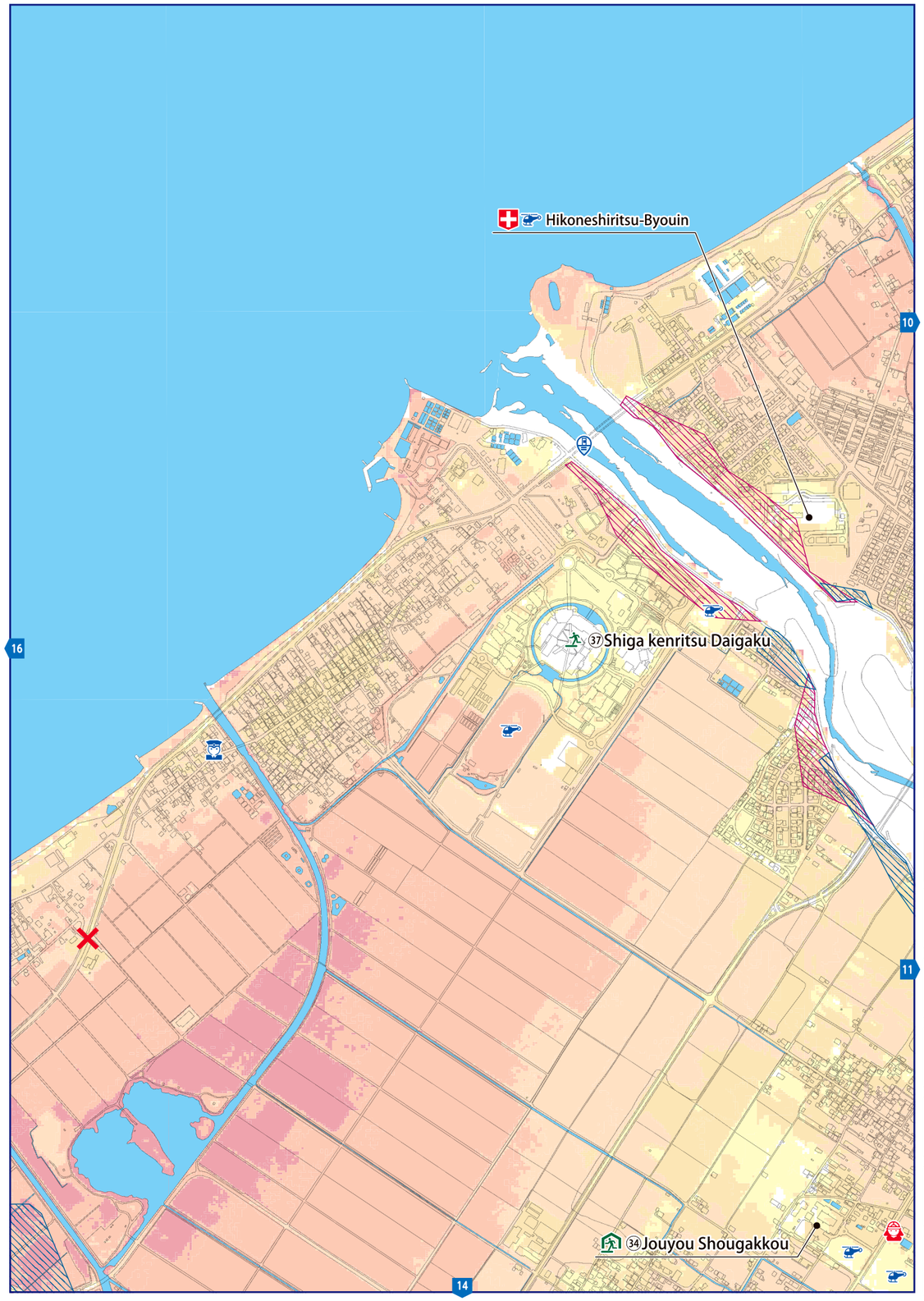

Anticipated inundation zone with risk of homes being destroyed
Riverbank erosion
Flood flow

Flood depth
5.0 m or higher
3.0 m to less than 5.0 m
2.0 m to less than 3.0 m
1.0 m to less than 2.0 m
0.5 m to less than 1.0 m
Less than 0.5 m

Assumed maximum scale　A heavy rainfall generally every 1,000 years
Escala de simulação máxima　Chuva forte de aproximadamente uma em 1.000 anos
预想最大规模　约为千年一遇的大雨
Quy mô tối đa giả định　Mưa lớn khoảng 1.000 năm mới có một lần

最大水害リスク図

Maximum Water Hazard Risk Diagram
Mapa de Risco dos Maiores Danos Causados pela Água
最大水害风险图
Biểu đồ nguy cơ lũ lụt tối đa

計画規模（概ね100年に一度の大雨）

0 500m 1:12,000

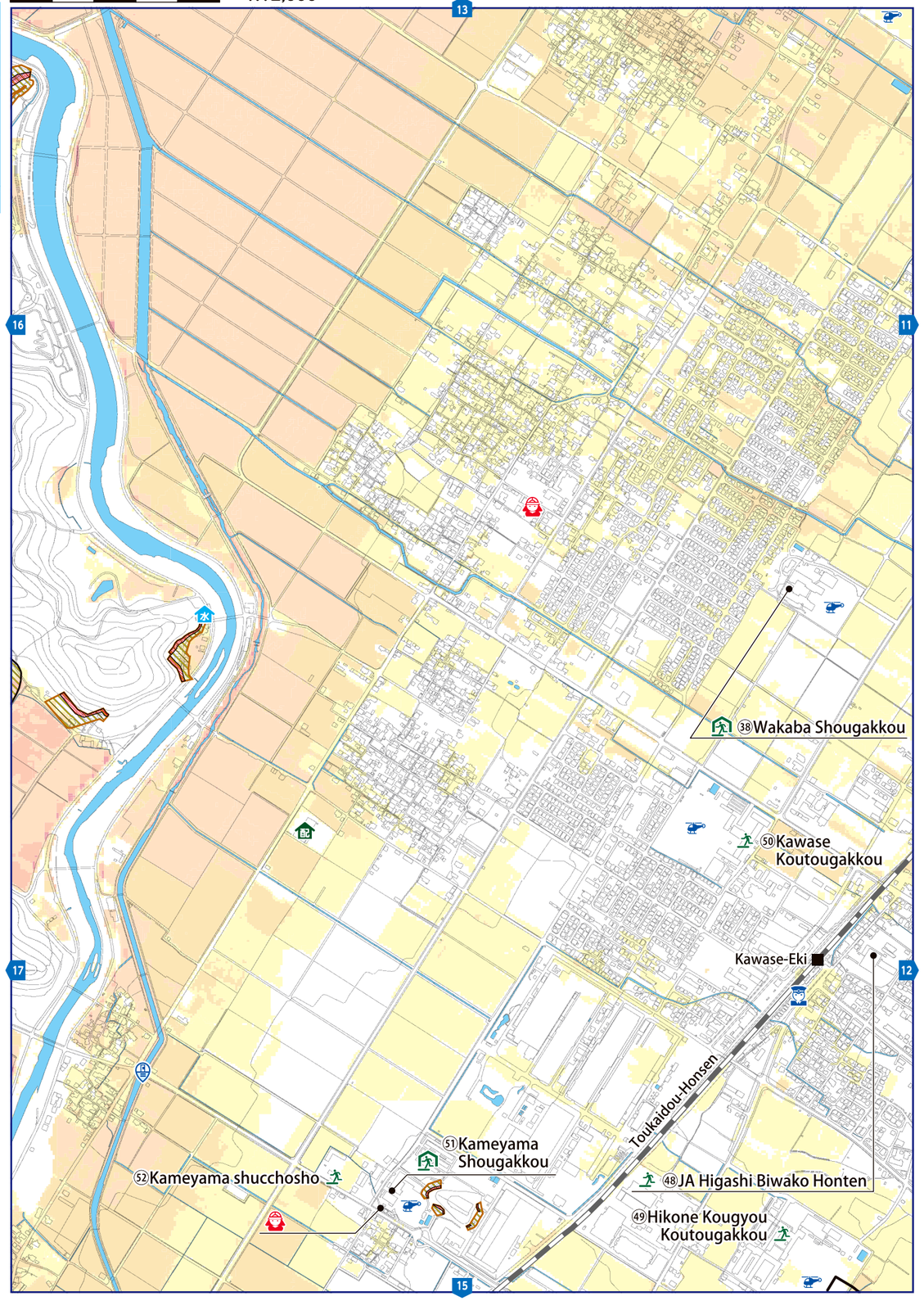

Planned scale　A heavy rainfall generally every 100 years
Escala planejada　Chuva forte de aproximadamente uma em 100 anos
计划规模　约为百年一遇的大雨
Quy mô kế hoạch　Mưa lớn khoảng 100 năm mới có một lần

Landslide (special) hazard zones

Landslide special hazard zones
Landslide hazard zones
Steep slope collapse

Landslide special hazard zones
Landslide hazard zones
Mudslide

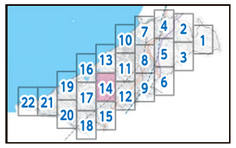

想定最大規模（概ね1000年に一度の大雨）

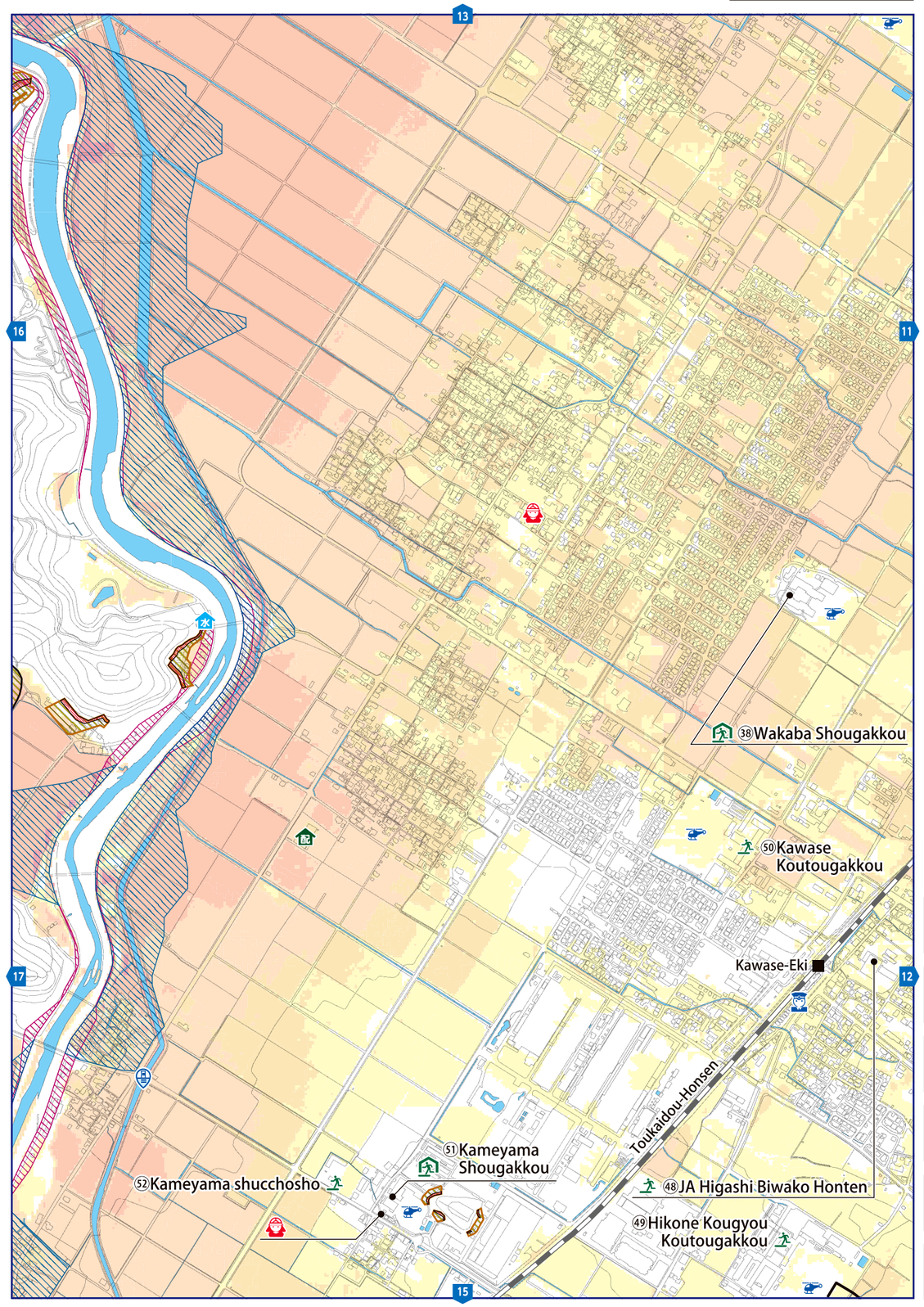

Anticipated inundation zone with risk of homes being destroyed
Riverbank erosion
Flood flow

Flood depth
5.0 m or higher
3.0 m to less than 5.0 m
2.0 m to less than 3.0 m
1.0 m to less than 2.0 m
0.5 m to less than 1.0 m
Less than 0.5 m

Assumed maximum scale　A heavy rainfall generally every 1,000 years
Escala de simulação máxima　Chuva forte de aproximadamente uma em 1.000 anos
预想最大规模　约为千年一遇的大雨
Quy mô tối đa giả định　Mưa lớn khoảng 1.000 năm mới có một lần

最大水害リスク図

Maximum Water Hazard Risk Diagram
Mapa de Risco dos Maiores Danos Causados pela Água
最大水害风险图
Biểu đồ nguy cơ lũ lụt tối đa

計画規模（概ね100年に一度の大雨）

0 500m 1:12,000

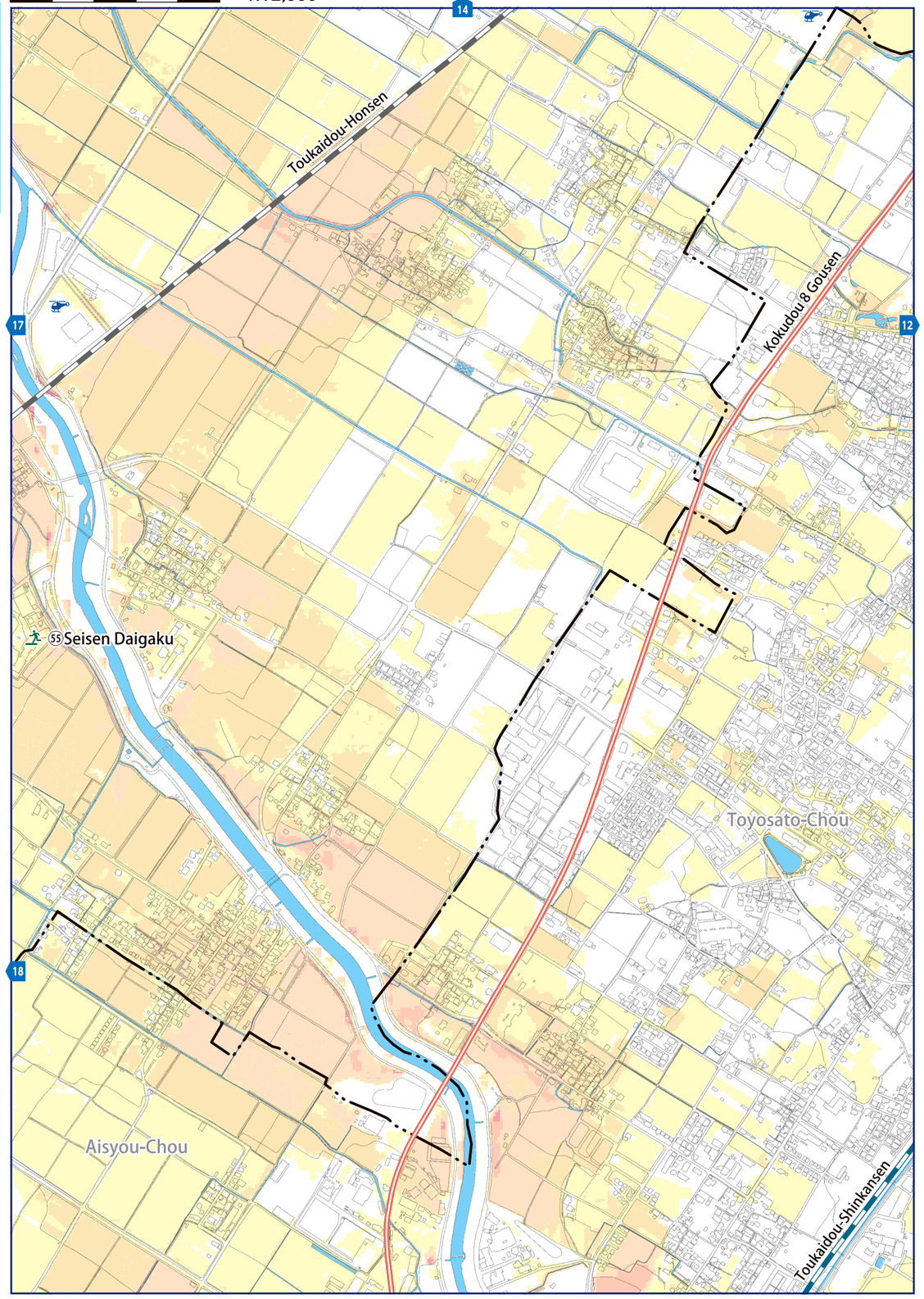

Planned scale　A heavy rainfall generally every 100 years
Escala planejada　Chuva forte de aproximadamente uma em 100 anos
计划规模　约为百年一遇的大雨
Quy mô kế hoạch　Mưa lớn khoảng 100 năm mới có một lần

Landslide (special) hazard zones

Landslide special hazard zones
Landslide hazard zones
Steep slope collapse
Landslide special hazard zones
Landslide hazard zones
Mudslide

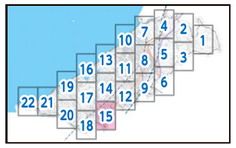

想定最大規模（概ね1000年に一度の大雨）

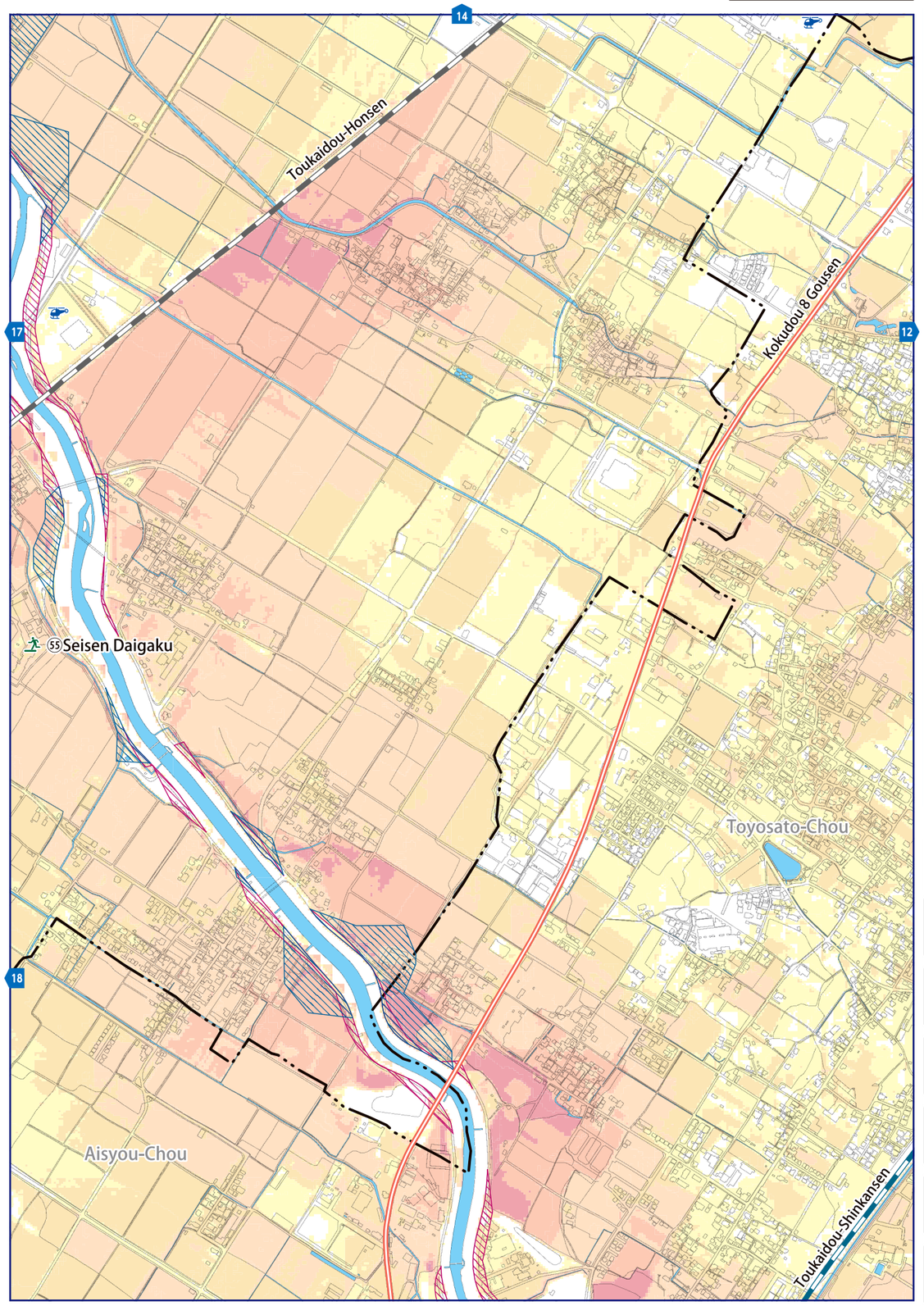

Anticipated inundation zone with risk of homes being destroyed
Riverbank erosion
Flood flow

Flood depth
5.0 m or higher
3.0 m to less than 5.0 m
2.0 m to less than 3.0 m
1.0 m to less than 2.0 m
0.5 m to less than 1.0 m
Less than 0.5 m

Assumed maximum scale　A heavy rainfall generally every 1,000 years
Escala de simulação máxima　Chuva forte de aproximadamente uma em 1.000 anos
预想最大规模　约为千年一遇的大雨
Quy mô tối đa giả định　Mưa lớn khoảng 1.000 năm mới có một lần

最大水害リスク図

Maximum Water Hazard Risk Diagram
Mapa de Risco dos Maiores Danos Causados pela Água
最大水害风险图
Biểu đồ nguy cơ lũ lụt tối đa

0 500m 1:12,000

計画規模（概ね100年に一度の大雨）

N

Planned scale　A heavy rainfall generally every 100 years
Escala planejada　Chuva forte de aproximadamente uma em 100 anos
计划规模　约为百年一遇的大雨
Quy mô kế hoạch　Mưa lớn khoảng 100 năm mới có một lần

Landslide (special) hazard zones

Landslide special hazard zones
Landslide hazard zones
Steep slope collapse
Landslide special hazard zones
Landslide hazard zones
Mudslide

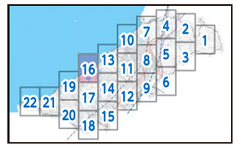

想定最大規模（概ね1000年に一度の大雨）

Anticipated inundation zone with risk of homes being destroyed
Riverbank erosion
Flood flow

Flood depth
5.0 m or higher
3.0 m to less than 5.0 m
2.0 m to less than 3.0 m
1.0 m to less than 2.0 m
0.5 m to less than 1.0 m
Less than 0.5 m

Assumed maximum scale　A heavy rainfall generally every 1,000 years
Escala de simulação máxima　Chuva forte de aproximadamente uma em 1.000 anos
预想最大规模　约为千年一遇的大雨
Quy mô tối đa giả định　Mưa lớn khoảng 1,000 năm mới có một lần

最大水害リスク図

Maximum Water Hazard Risk Diagram
Mapa de Risco dos Maiores Danos Causados pela Água
最大水害风险图
Biểu đồ nguy cơ lũ lụt tối đa

計画規模（概ね100年に一度の大雨）

0 500m 1:12,000

N

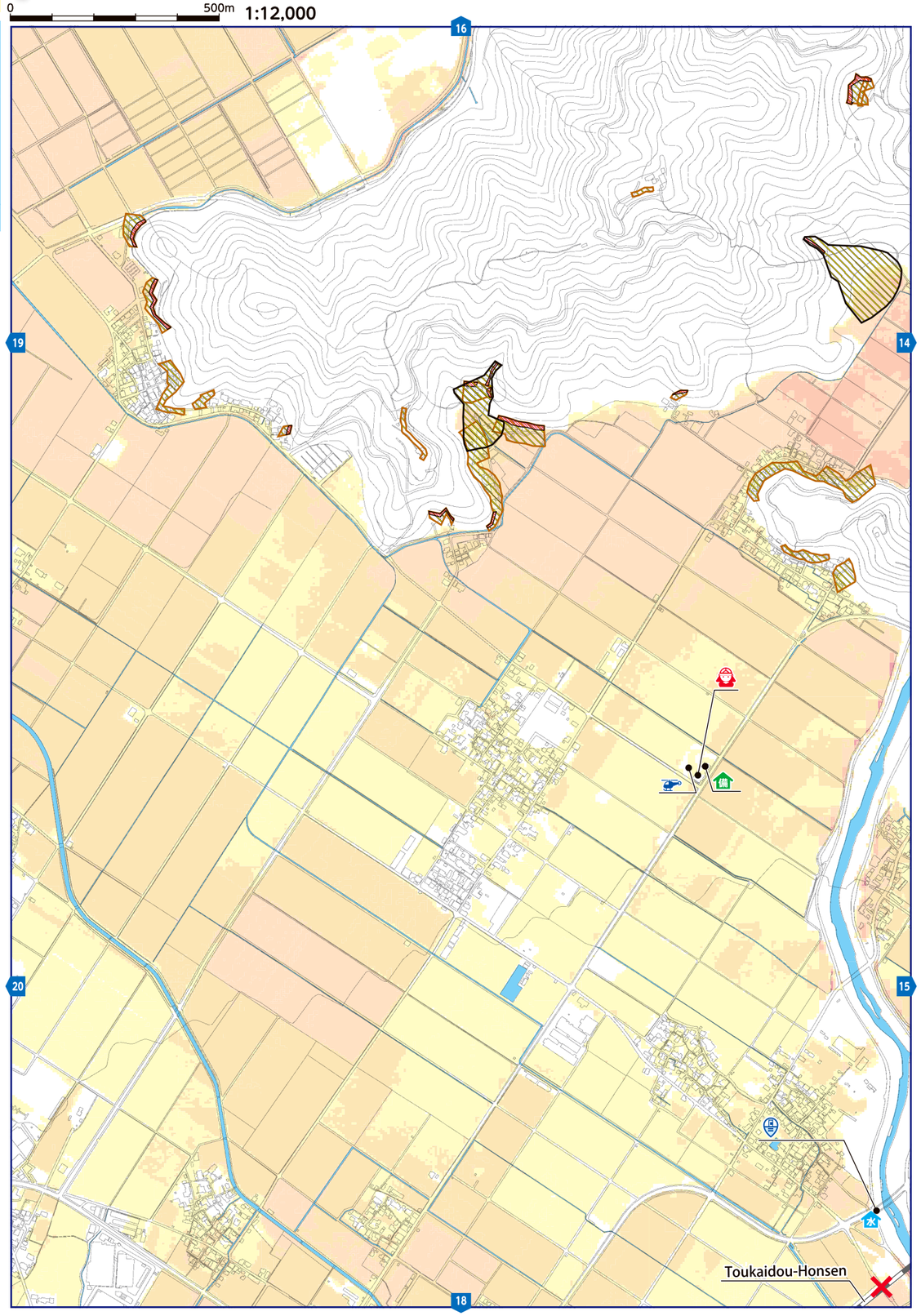

Planned scale　A heavy rainfall generally every 100 years
Escala planejada　Chuva forte de aproximadamente uma em 100 anos
计划规模　约为百年一遇的大雨
Quy mô kế hoạch　Mưa lớn khoảng 100 năm mới có một lần

Landslide (special) hazard zones

Landslide special hazard zones
Landslide hazard zones
Steep slope collapse

Landslide special hazard zones
Landslide hazard zones
Mudslide

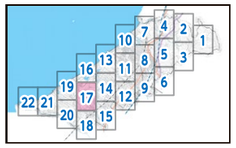

想定最大規模（概ね1000年に一度の大雨）

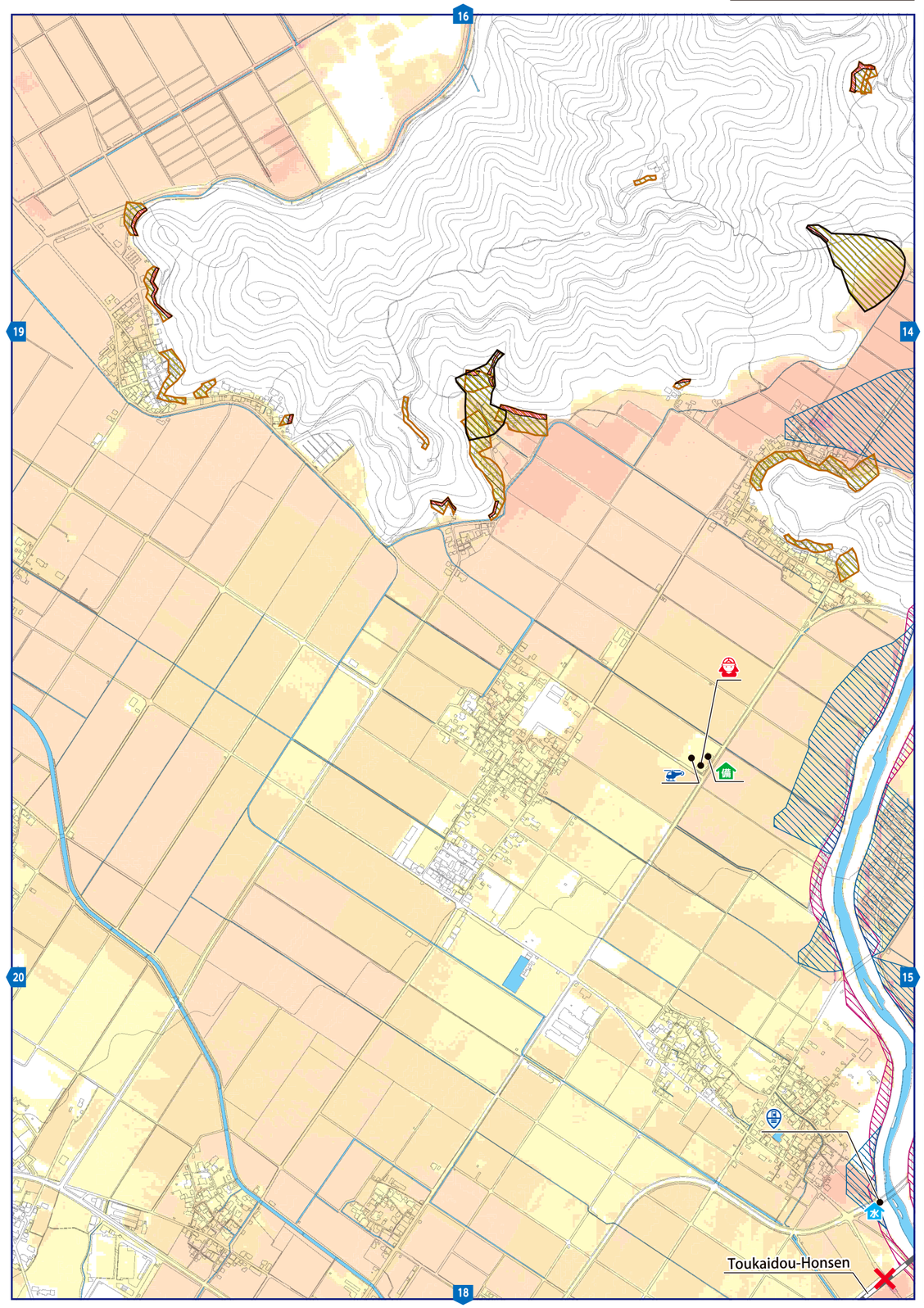

Anticipated inundation zone with risk of homes being destroyed
Riverbank erosion
Flood flow

Flood depth
5.0 m or higher
3.0 m to less than 5.0 m
2.0 m to less than 3.0 m
1.0 m to less than 2.0 m
0.5 m to less than 1.0 m
Less than 0.5 m

Assumed maximum scale　A heavy rainfall generally every 1,000 years
Escala de simulação máxima　Chuva forte de aproximadamente uma em 1.000 anos
预想最大规模　约为千年一遇的大雨
Quy mô tối đa giả định　Mưa lớn khoảng 1.000 năm mới có một lần

最大水害リスク図

Maximum Water Hazard Risk Diagram
Mapa de Risco dos Maiores Danos Causados pela Água
最大水害风险图
Biểu đồ nguy cơ lũ lụt tối đa

計画規模（概ね100年に一度の大雨）

0 500m 1:12,000

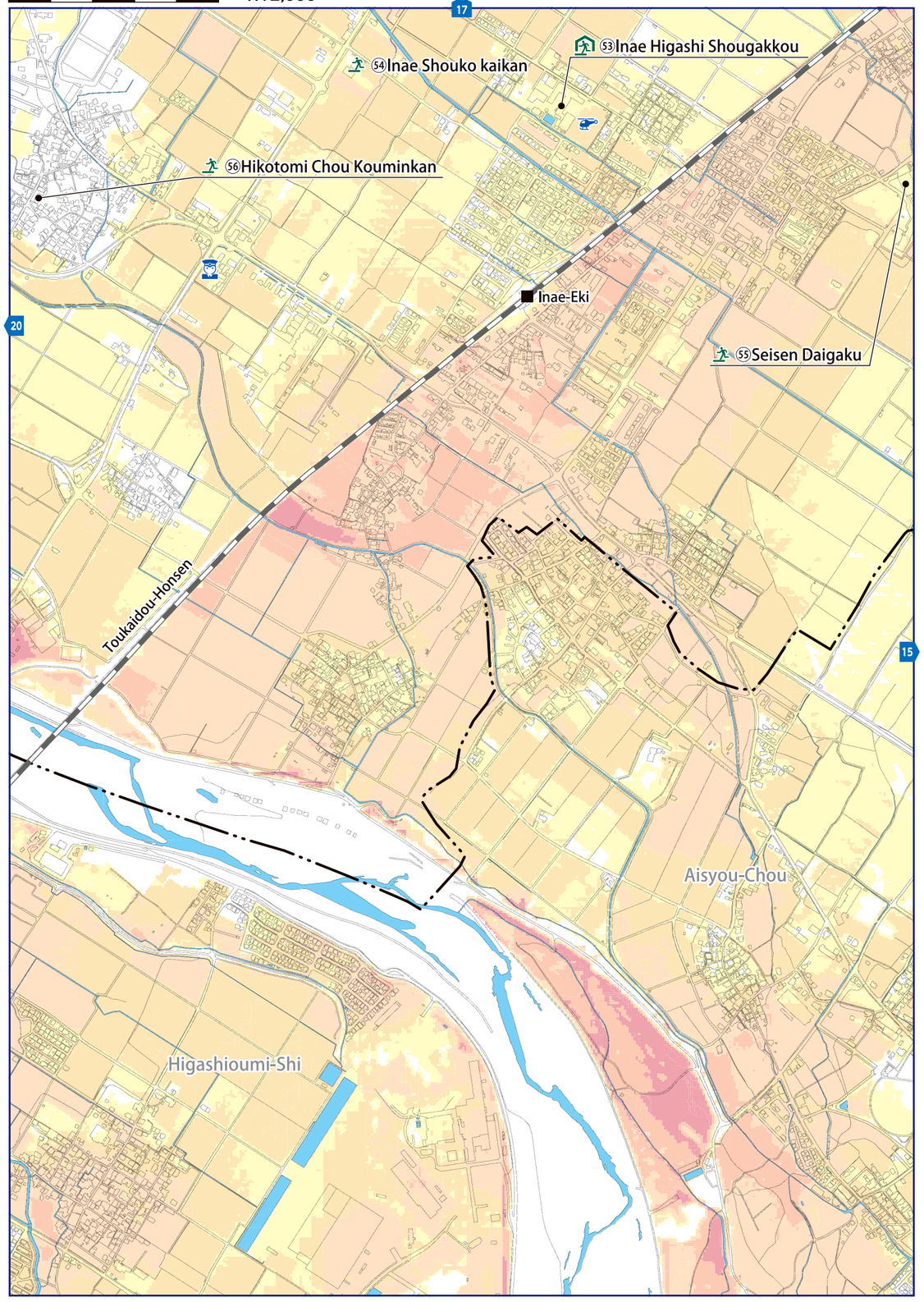

Planned scale　A heavy rainfall generally every 100 years
Escala planejada　Chuva forte de aproximadamente uma em 100 anos
计划规模　约为百年一遇的大雨
Quy mô kế hoạch　Mưa lớn khoảng 100 năm mới có một lần

Landslide (special) hazard zones

Landslide special hazard zones
Landslide hazard zones
Steep slope collapse

Landslide special hazard zones
Landslide hazard zones
Mudslide

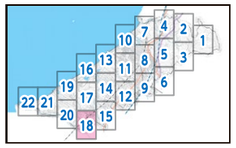

想定最大規模（概ね1000年に一度の大雨）

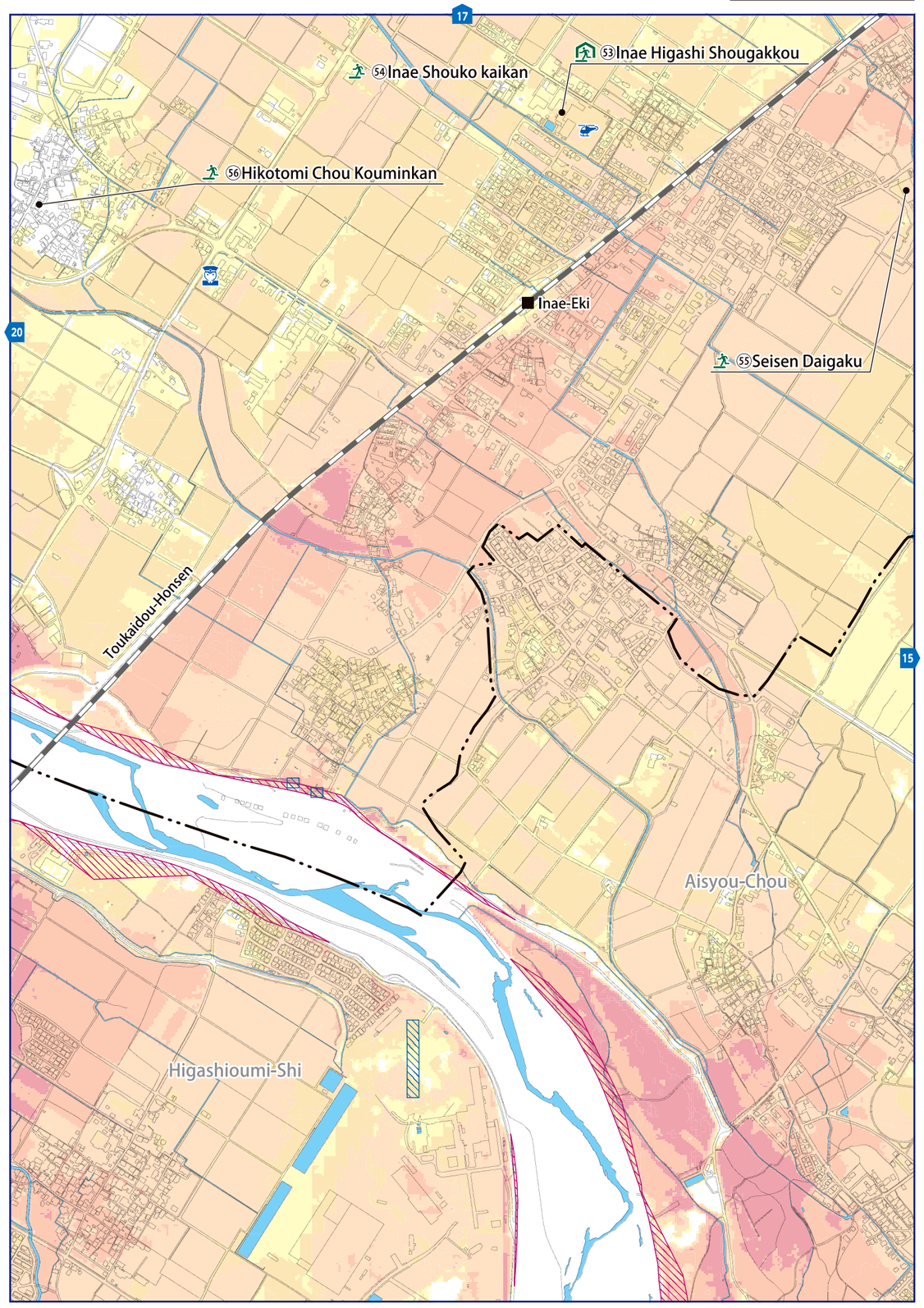

Anticipated inundation zone with risk of homes being destroyed
Riverbank erosion
Flood flow

Flood depth
5.0 m or higher
3.0 m to less than 5.0 m
2.0 m to less than 3.0 m
1.0 m to less than 2.0 m
0.5 m to less than 1.0 m
Less than 0.5 m

Assumed maximum scale　A heavy rainfall generally every 1,000 years
Escala de simulação máxima　Chuva forte de aproximadamente uma em 1.000 anos
预想最大规模　约为千年一遇的大雨
Quy mô tối đa giả định　Mưa lớn khoảng 1.000 năm mới có một lần